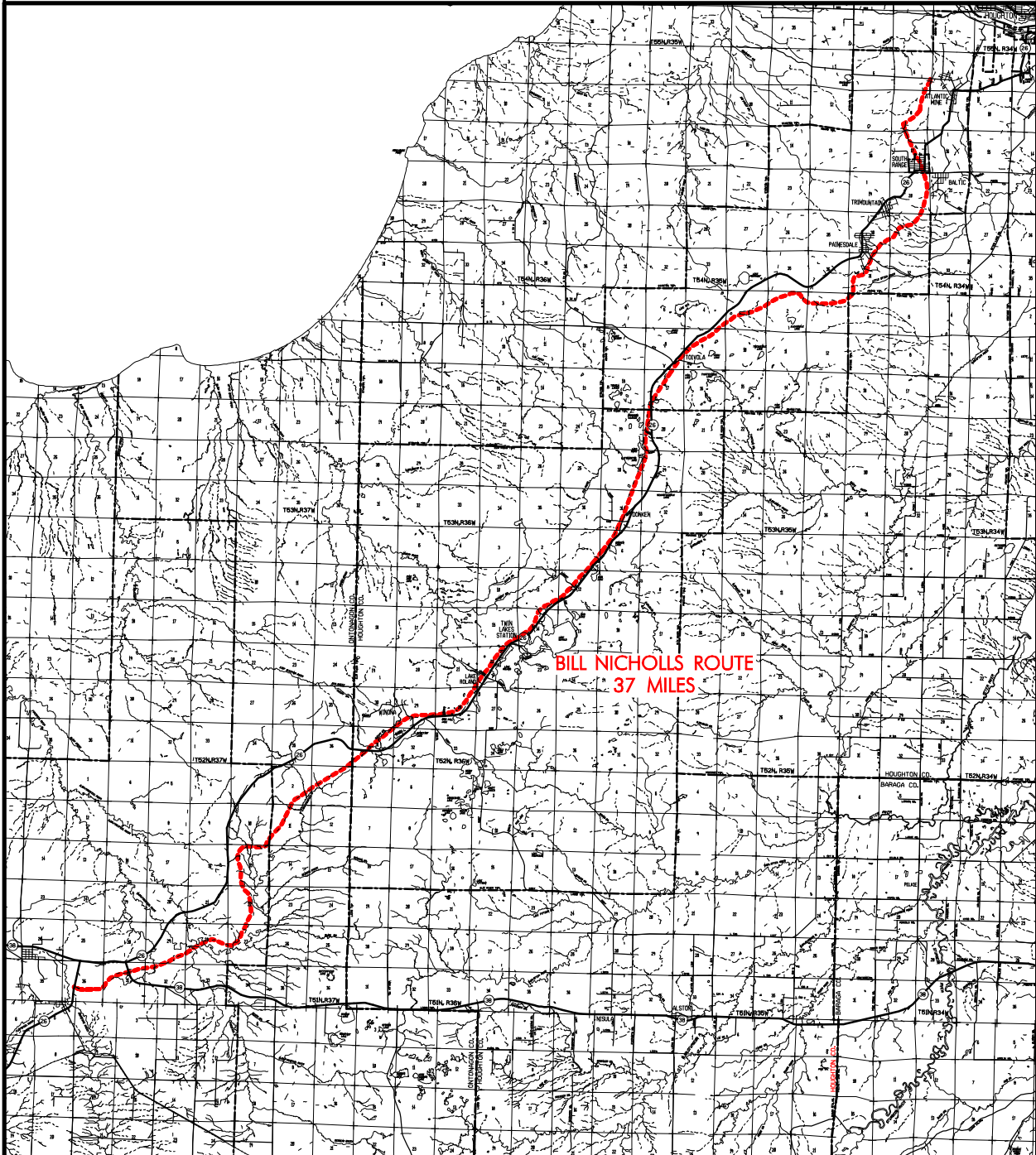




BILL NICHOLLS ROUTE

HOUGHTON AND ONTONAGON COUNTIES
FOREST MANAGEMENT DIVISION



BILL NICHOLLS ROUTE
37 MILES



-  ORV TRAIL - for ORV's less than 50" in width-off road motorcycles and/or ATV's. (DNR license required)
-  ORV ROUTE - for ORV's of all sizes. (DNR license required unless licensed by Secretary of State)

LEGEND

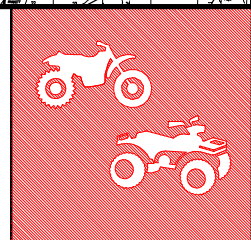
-  PARKING
-  CAMPGROUND
-  GAS - FOOD

SCALE IN MILES

LOCATION



FEBRUARY 1999



ADVISORY: Trails and Routes have two-way traffic.

DISCLAIMER: Trails shown on this map are an approximate representation of the trail system at the time of publication and may not reflect current ground conditions. **STAY ON SIGNED TRAILS ONLY!**